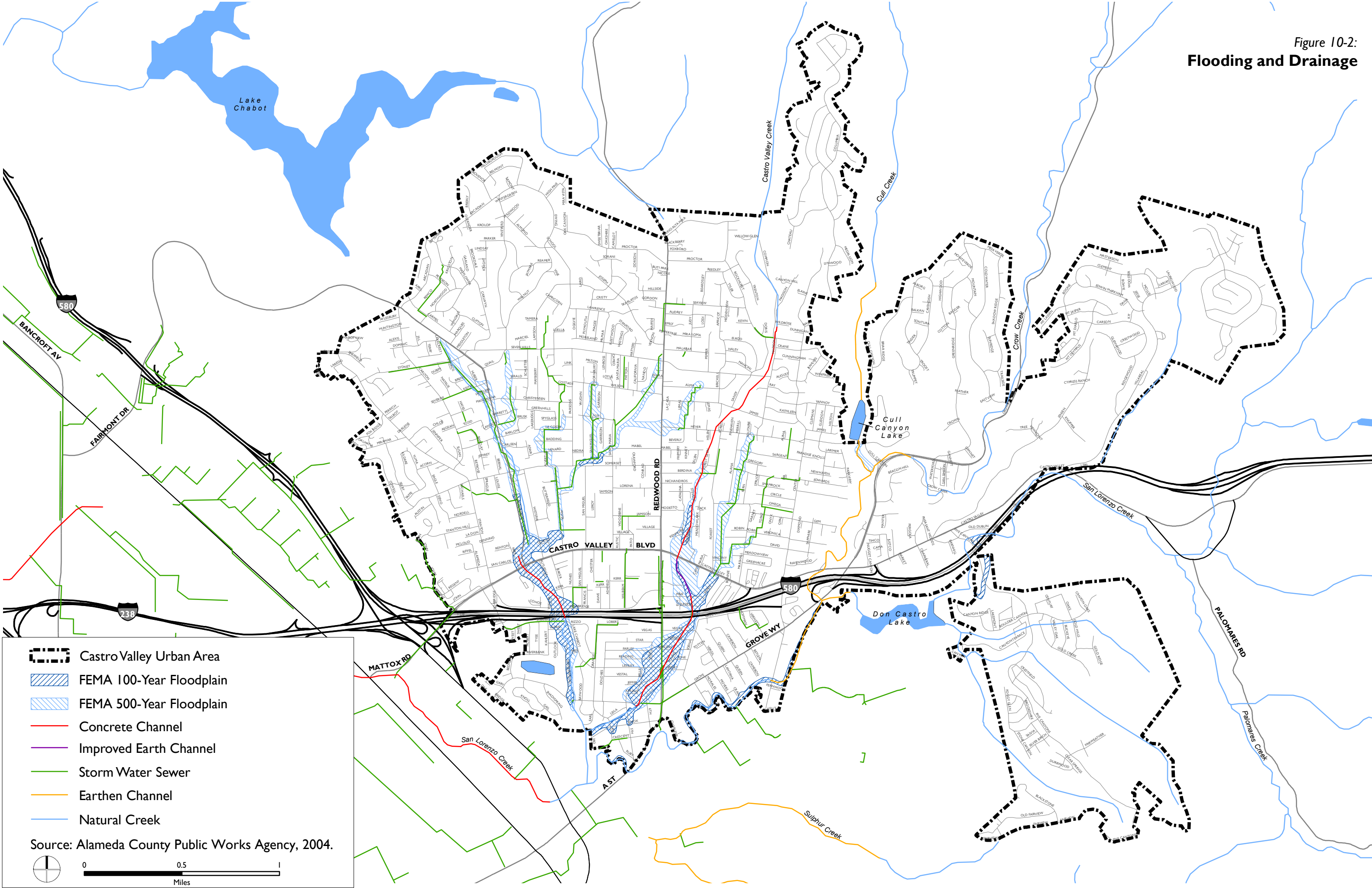










Figure 10-2:  
Flooding and Drainage



-  Castro Valley Urban Area
-  FEMA 100-Year Floodplain
-  FEMA 500-Year Floodplain
-  Concrete Channel
-  Improved Earth Channel
-  Storm Water Sewer
-  Earthen Channel
-  Natural Creek

Source: Alameda County Public Works Agency, 2004.

