





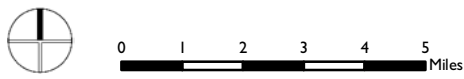


Figure 1-1
Regional Context

-  Castro Valley Planning Area
-  Castro Valley Urbanized Area/General Plan Area
-  Castro Valley CBD Specific Plan Area
-  Measure D
-  Protected Open Space & Regional Parks
-  County Boundary



Source: Measure D, Alameda County Community Development Agency, 2004; Castro Valley CBD Specific Plan Area and Castro Valley Urbanized Area/General Plan Area, Contra Costa County and Dyett and Bhatia, 2010; Protected Open Space and Regional Parks, Metropolitan Transportation Commission, 2008; Map base, Metropolitan Transportation Commission and Tele Atlas North America, Inc., 2008; Dyett and Bhatia, 2010.